



MAMPRUGU MAOGDURI

Feed the Future Ghana District Profile Series - February 2017 - Issue 1

DISTRICT PROFILE CONTENT

1. Cover Page
2. USAID Project Data
3. Demographic and Weather Data
4. Discussion Questions

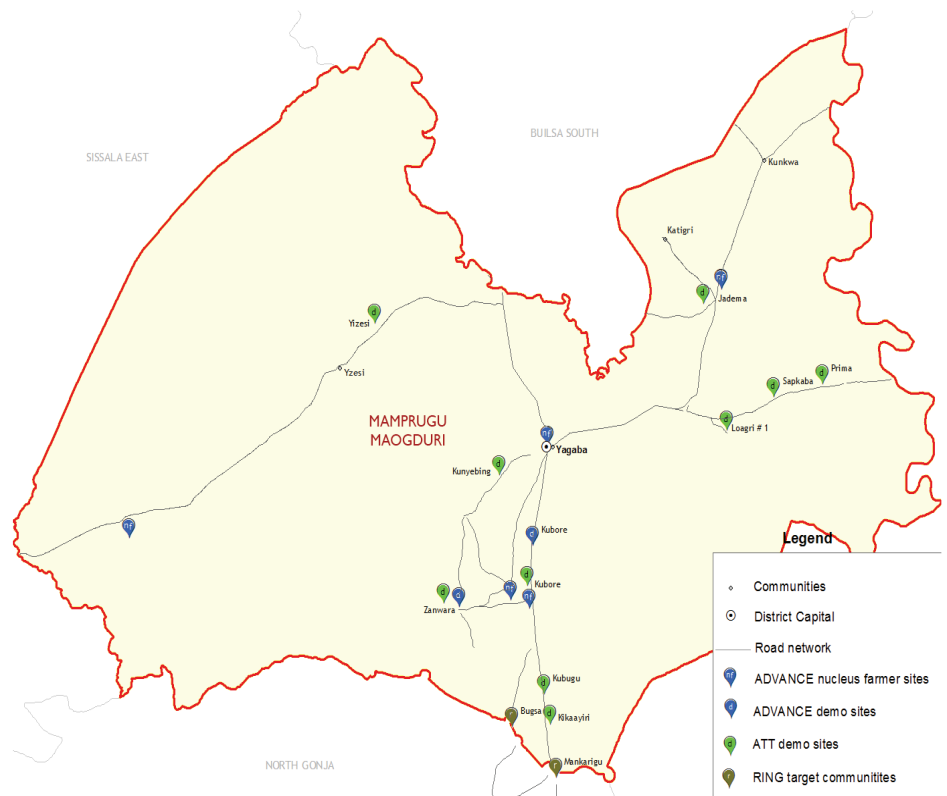
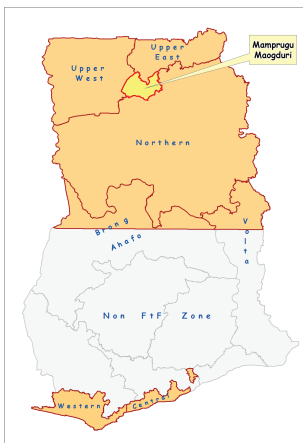
Mamprugu Maogduri is one of the districts in the Northern Region. The district shares boundaries with North Gonja District to the West, Kumbungu District to the south, Sisala East in the Upper West Region, Builsa South in the Upper East Region and West Mamprusi District in the Northern Region. Mamprugu Maogduri has a population of 52,540 out of which 26,279 are females and 26,261 are males. The boxes below contain relevant economic indicators such as per capita expenditure and poverty prevalence for a better understanding of its development.

Poverty Prevalence 15.8 %

Daily per capita expenditure 5.37 USD

Poverty Depth 5.8 %

Total Population of the Poor 8,301



* Data reported in the PBS 2015 as statistically non reliable because of the small sample size





This section contains data and information related to USAID sponsored interventions in Mamprugu Maogduri

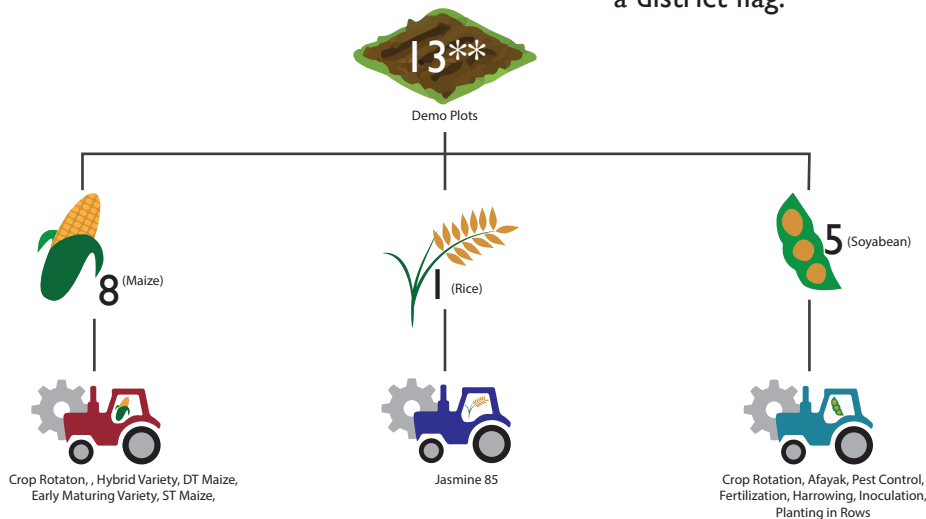
Table I: USAID Projects Info, Mamprugu Maogduri, 2014-2016

Beneficiaries Data	2014	2015	2016
Direct Beneficiaries	1089	1,985	3,643
Male	663	1,146	1,871
Female	426	839	1,772
Undefined		-	-
Nucleus Farmers	2	6	
Male	2	6	
Female			
Undefined			
Demo Plots	1	12	
Male	1	10	
Female			
Undefined		2	
Production			
Rice Gross Margin USD/ha		406.83	
Rice Yield MT/ha		2.13	
Investment and Impact			
Ag. Rural loans*			
Projects Presence		3	2
Beneficiaries Score	2.0	2.0	2.0
Presence Score 2014-2016			1.4
District Flag			Not available

Source: USAID Project Reporting 2014-2016

Mamprugu Maogduri accounted for a decent number of beneficiaries* throughout the period 2014- 2016, especially in 2014. A few demo plots have been established to provide training about new technologies to the beneficiaries and a few nucleus farmers are operating in the area. No agricultural loans were received as shown on Table I. The beneficiaries score improved in 2015 and 2016. But since the number of beneficiaries is not the only consideration taken into account in the presence score, the presence score in Mamprugu Maogduri is 1.4 out of 4. This shows that the intervention there is below average as compared to other districts. There is not enough information to suggest a district flag.

Infographic 1: Demo Plots in Mamprugu Maogduri, 2014-2015



Source: USAID Project Reporting, 2014, 2015

The presence calculation includes the number of direct beneficiaries and Agricultural Rural loans.

*"Direct Beneficiary, an individual who comes in direct contact with a set of interventions" FTF Handbook, 2016 , ** Number of demoplots by commodity does not match the total because of crop rotation demos.

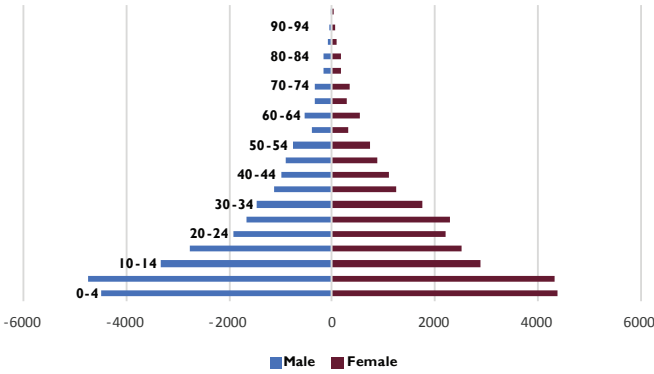


USAID
FROM THE AMERICAN PEOPLE

DEMOGRAPHICS & WEATHER

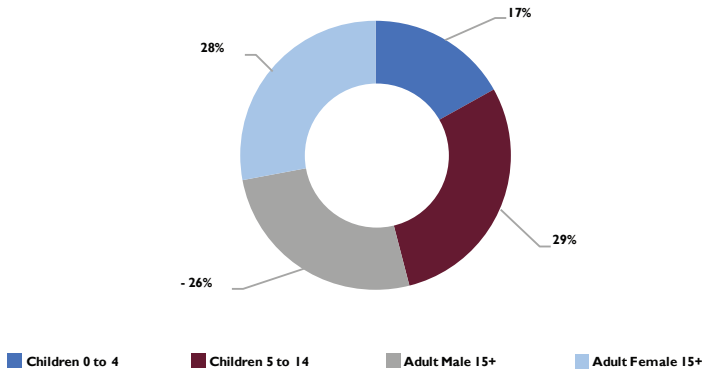
This section contains facts and figures related to Mamprugu Maogduri demographics, religious affiliation, literacy and weather indicators

Figure 1: Male and Female Population by groupage, 2015



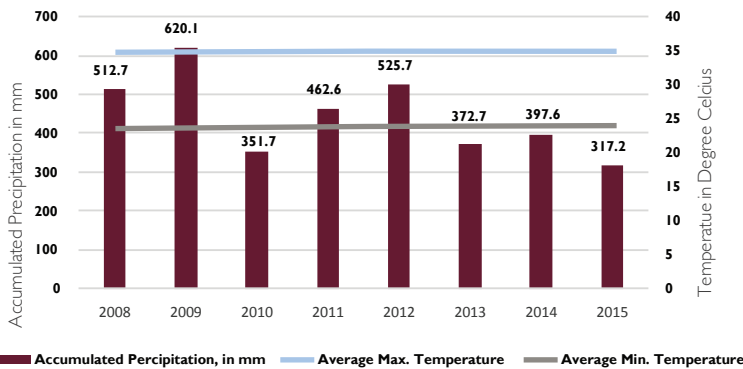
Mamprugu Maogduri has a population of 52,540 out of which 26,279 are females and 26,261 are males. The district lies in the tropical continental climacteric zone. Average precipitation and temperature are similar to the other districts in the Northern Region. Figure 3 shows average maximal and minimal temperatures as well as yearly average precipitation. Mamprugu Maogduri has a very young population as Figure 2 shows, with 46% of the population falling in the age range: 0 to 14 years old. This is also shown clearly in the age pyramid.

Figure 2: Household Composition by Group Age, 2015



Source: Figure 1 & 2: Mamprugu Maogduri District Analytical Report,

Figure 3: Average Cumulated Precipitation in mm and Temperature in Celcius Degree, Mamprugu Maogduri*, 2008-2015



Source: Source: awhere Weather Platform, AWhere, 2016

All data and information including full citations can be accessed at www.ghanalinks.org

This section contains discussion questions and potential research topics as a result of the data and analysis presented on Mamprugu Maogduri

QUESTION 1

Why is there so little data available on Mamprugu Maogduri?

QUESTION 2

What intervention other than USAID projects is available in Mamprugu Maogduri, from GOG or other development agencies?

The Feed the Future Ghana District Profile Series is produced for the USAID Office of Economic Growth in Ghana by the Monitoring, Evaluation and Technical Support Services (METSS) Project. The METSS Project is implemented through:



The information provided is not official U.S. government information and does not represent the views or positions of the U.S. Agency for International Development or the U.S. Government.