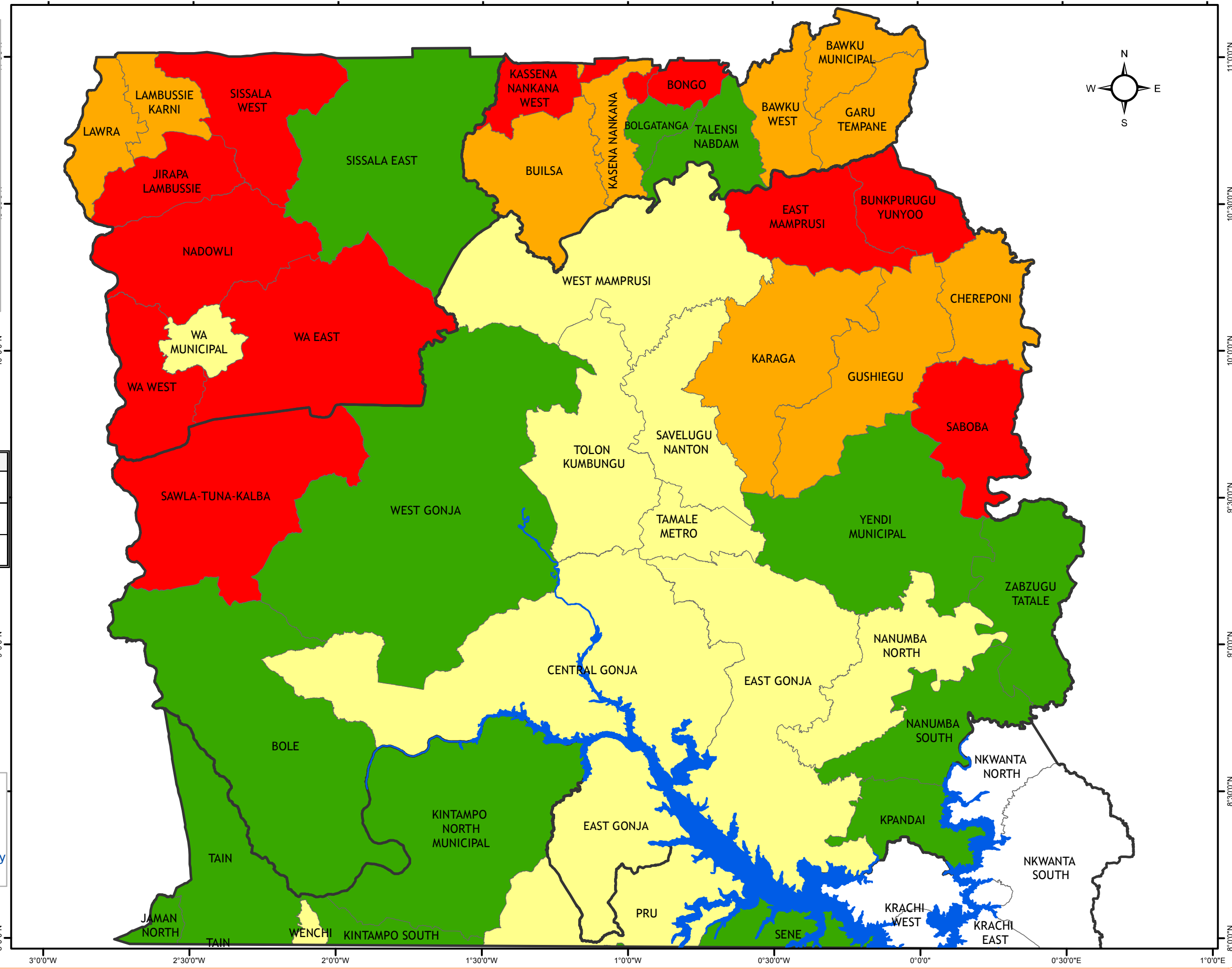
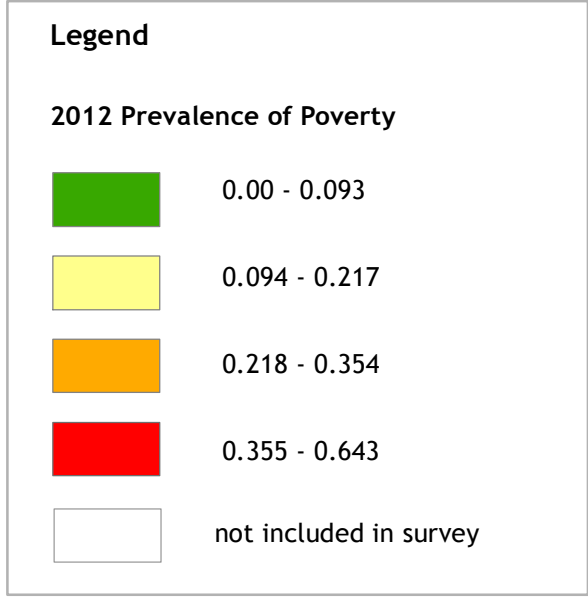
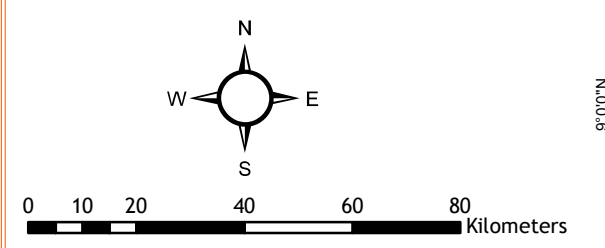


2012 PREVALENCE OF POVERTY BY DISTRICT IN THE FTF ZONE OF INFLUENCE



Layer	Data source	Year
Administrative Boundary	Ghana Statistical Service	2011
Nutrition data	USAID/METSS Population-Based Survey, 2012	2012

45 districts were sampled



Map composed by the METSS project
Production Date: July102015
The administrative boundaries are indicative only