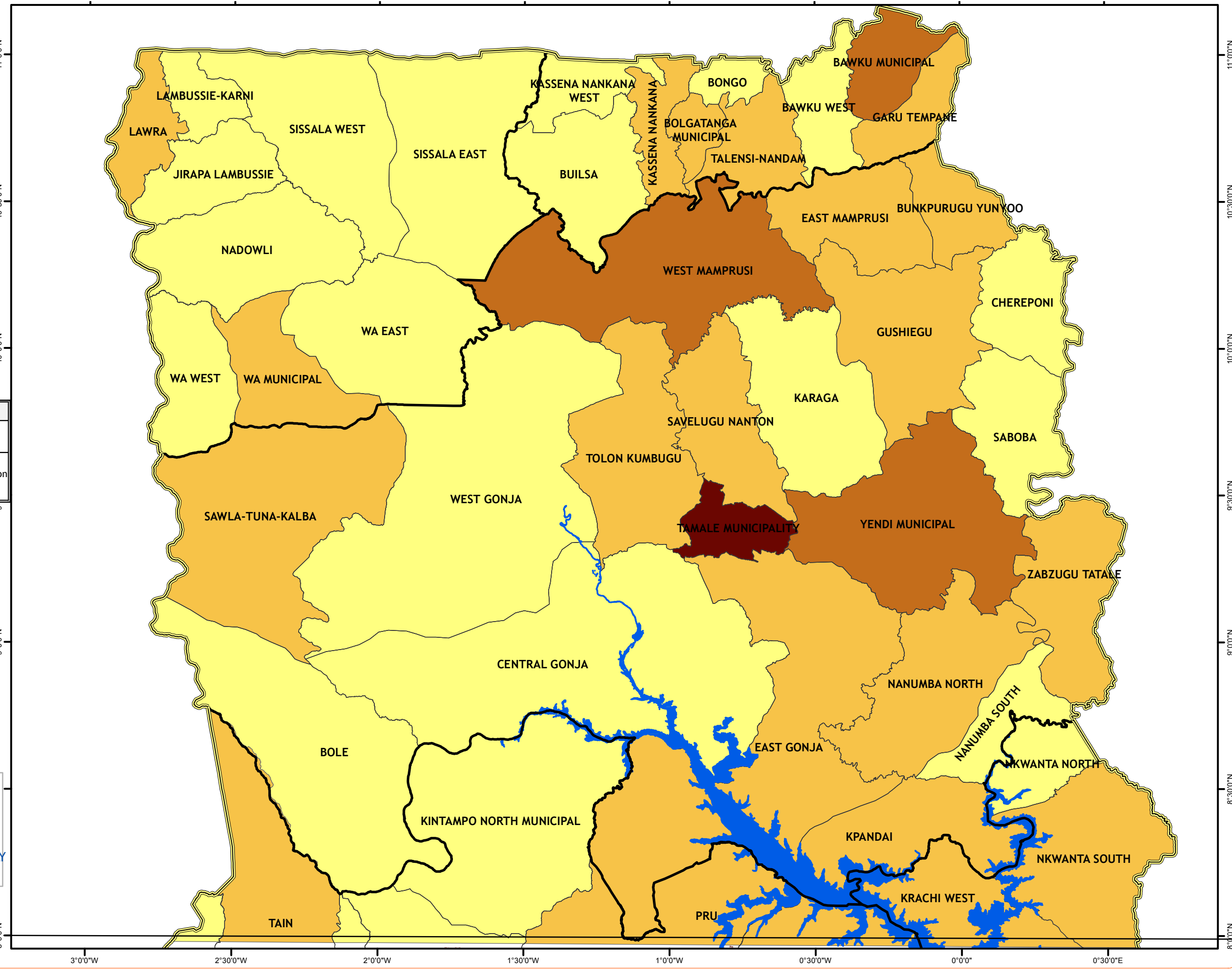
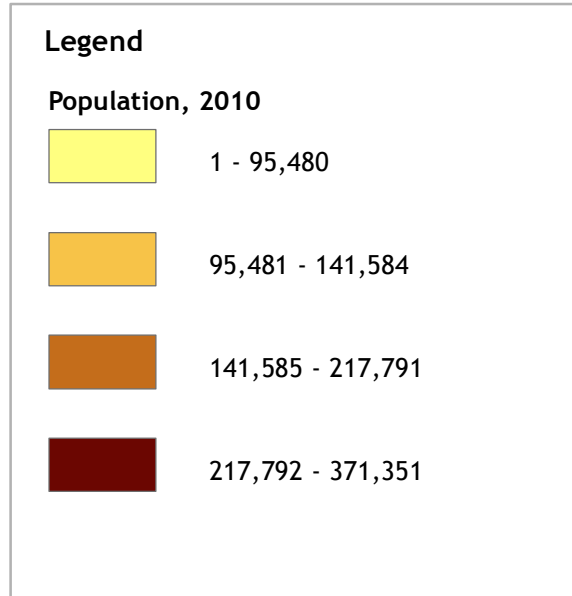
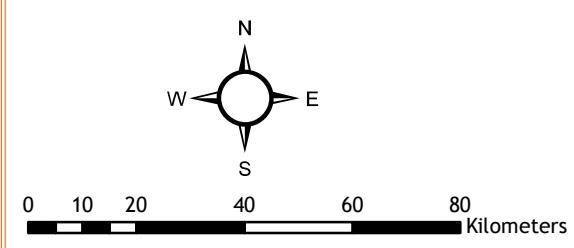




POPULATION BY DISTRICT, 2010



Layer	Data source	Year
Administrative Boundary	Ghana Statistical Service	2011
District Population Data	Ghana Statistical Service	2010 Population Census Data



Map composed by the METSS project
Date map was produced: Feb232015
The administrative boundaries are indicative ONLY