
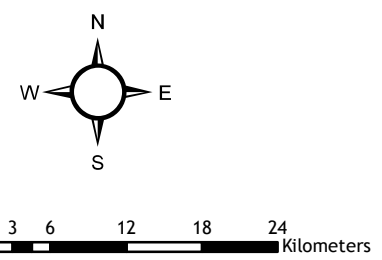
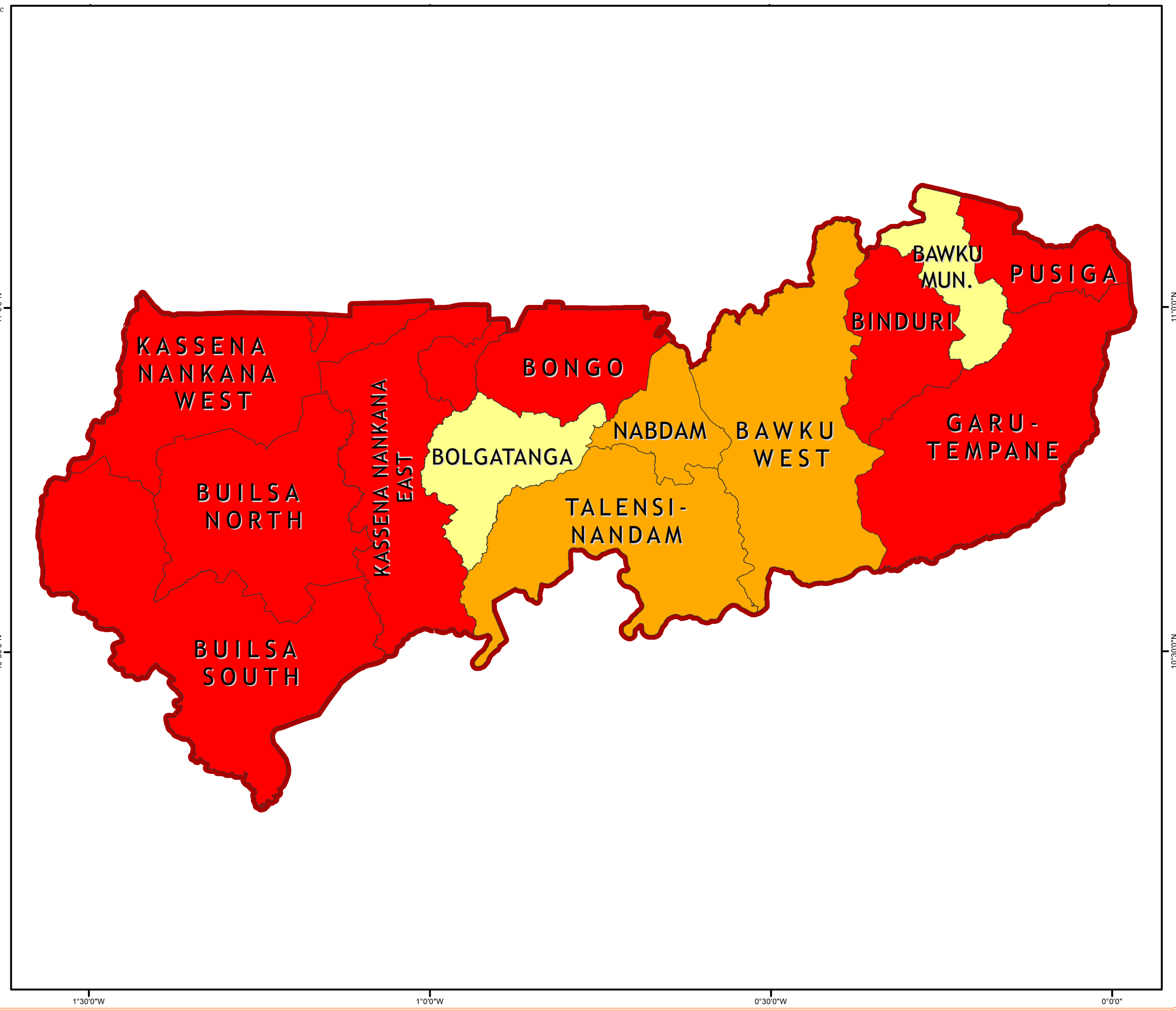


# POVERTY PREVALENCE AT \$1.25 (2005 PPP) IN THE FTF ZONE OF INFLUENCE; UPPER EAST REGION, 2015



Layer	Data source	Year
Administrative Boundary	Ghana Statistical Service	2014
Poverty Data	Population-Based Survey, 2015	2015



Map composed by the METSS project  
Production Date: May 17, 2016  
The administrative boundaries are indicative only