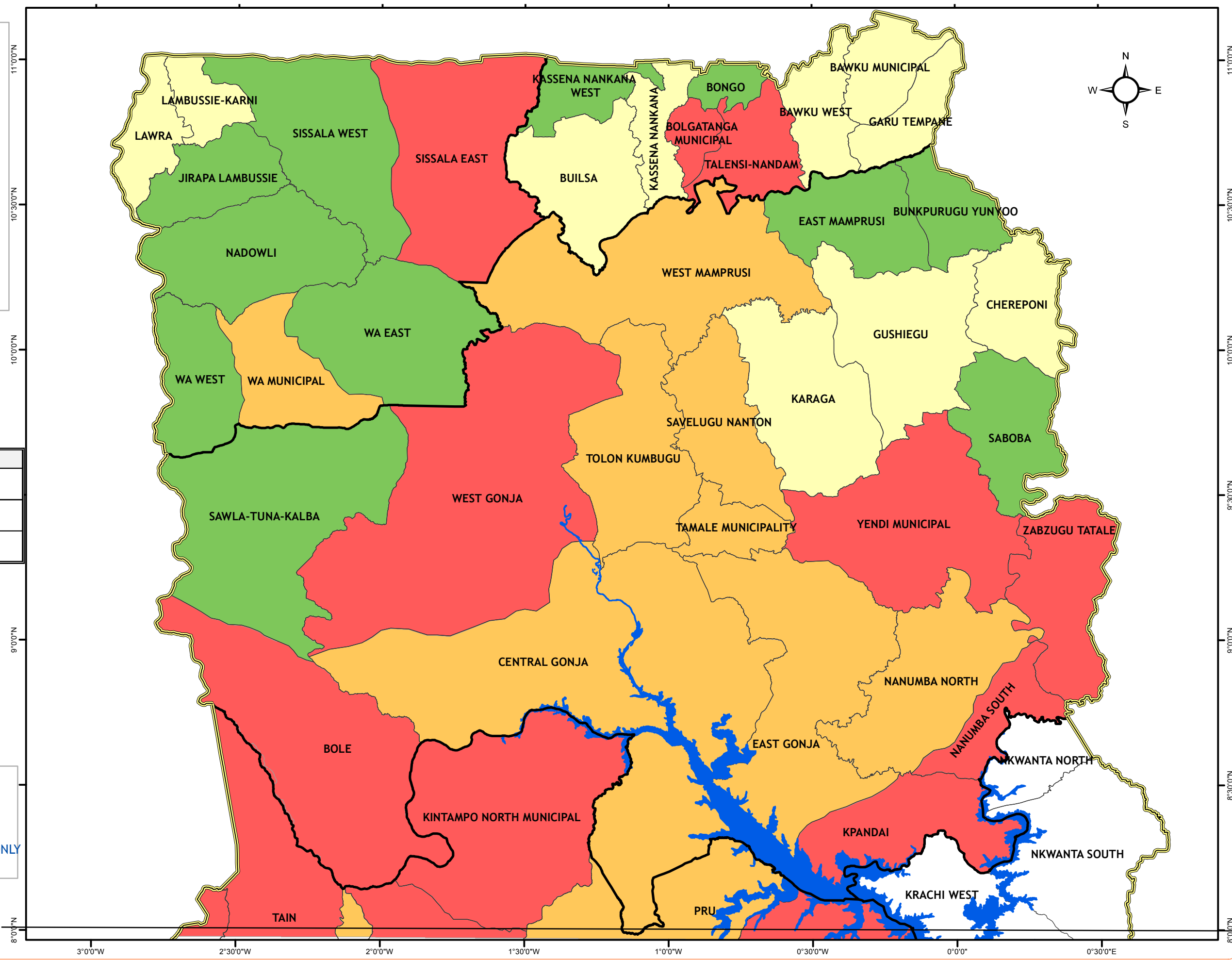
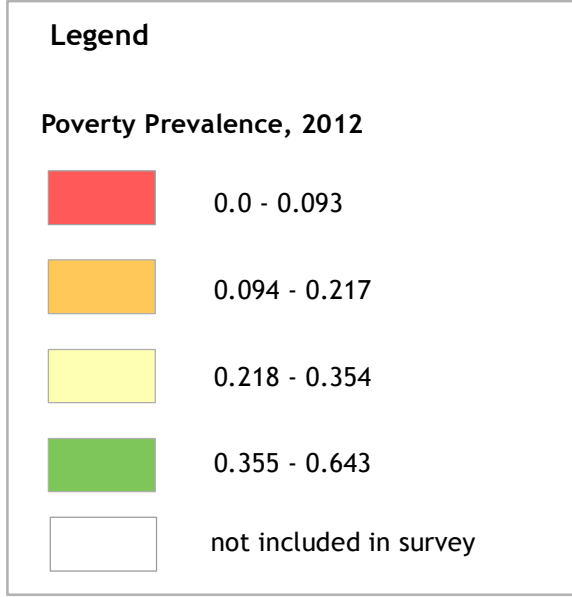


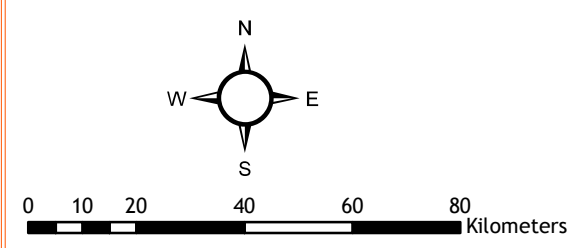


# POVERTY PREVALENCE IN 45 DISTRICTS, 2012



Layer	Data source	Year
Administrative Boundary	Ghana Statistical Service	2011
Nutrition data	USAID/METSS Population-Based Survey, 2012	2012

45 districts were sampled



Map composed by the METSS project  
Date map was produced: March032015  
The administrative boundaries are indicative ONLY