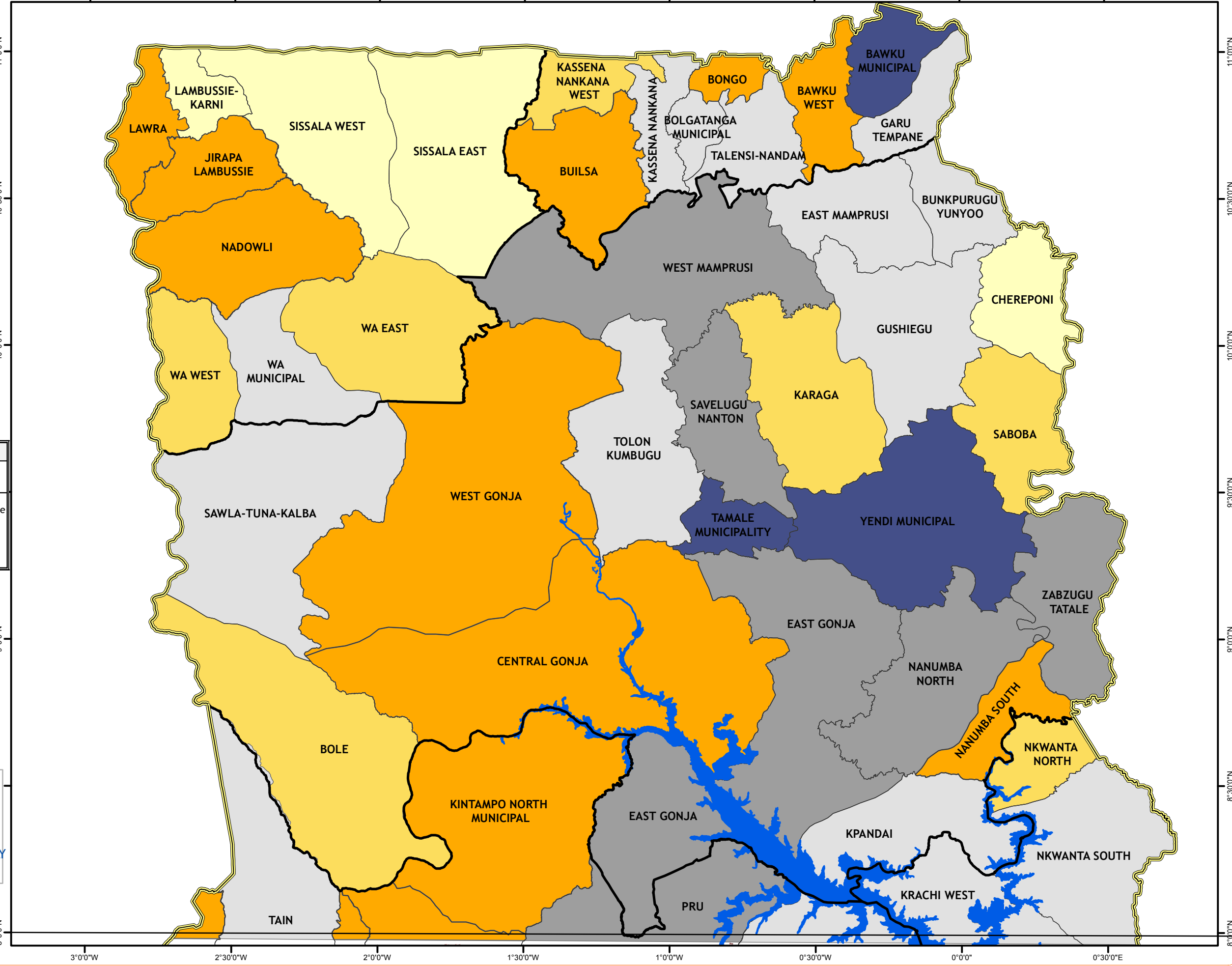
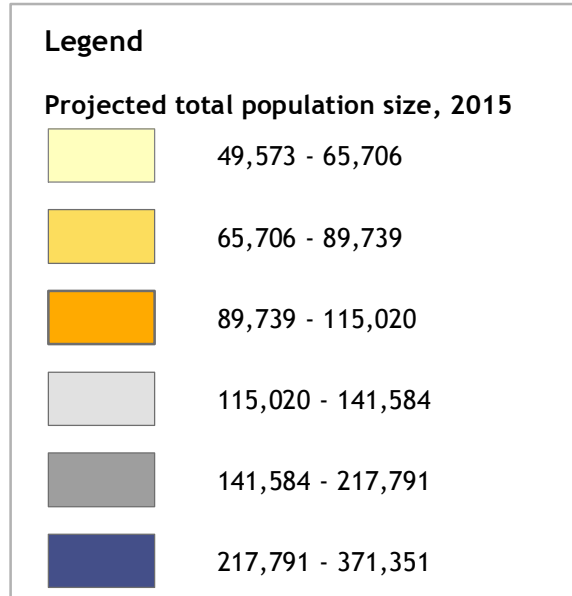




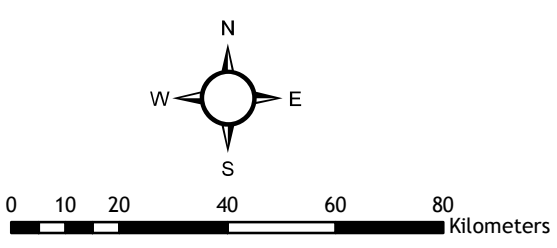
USAID
FROM THE AMERICAN PEOPLE

GHANA

PROJECTED TOTAL POPULATION SIZE, BY DISTRICT, 2015



Layer	Data source	Year
Administrative Boundary	Ghana Statistical Service	2011
Projected District Population Data	Ghana Statistical Service	Projections are based on 2010 Population Census Data



Map composed by the METSS project
 Date map was produced: Feb232015
 The administrative boundaries are indicative ONLY