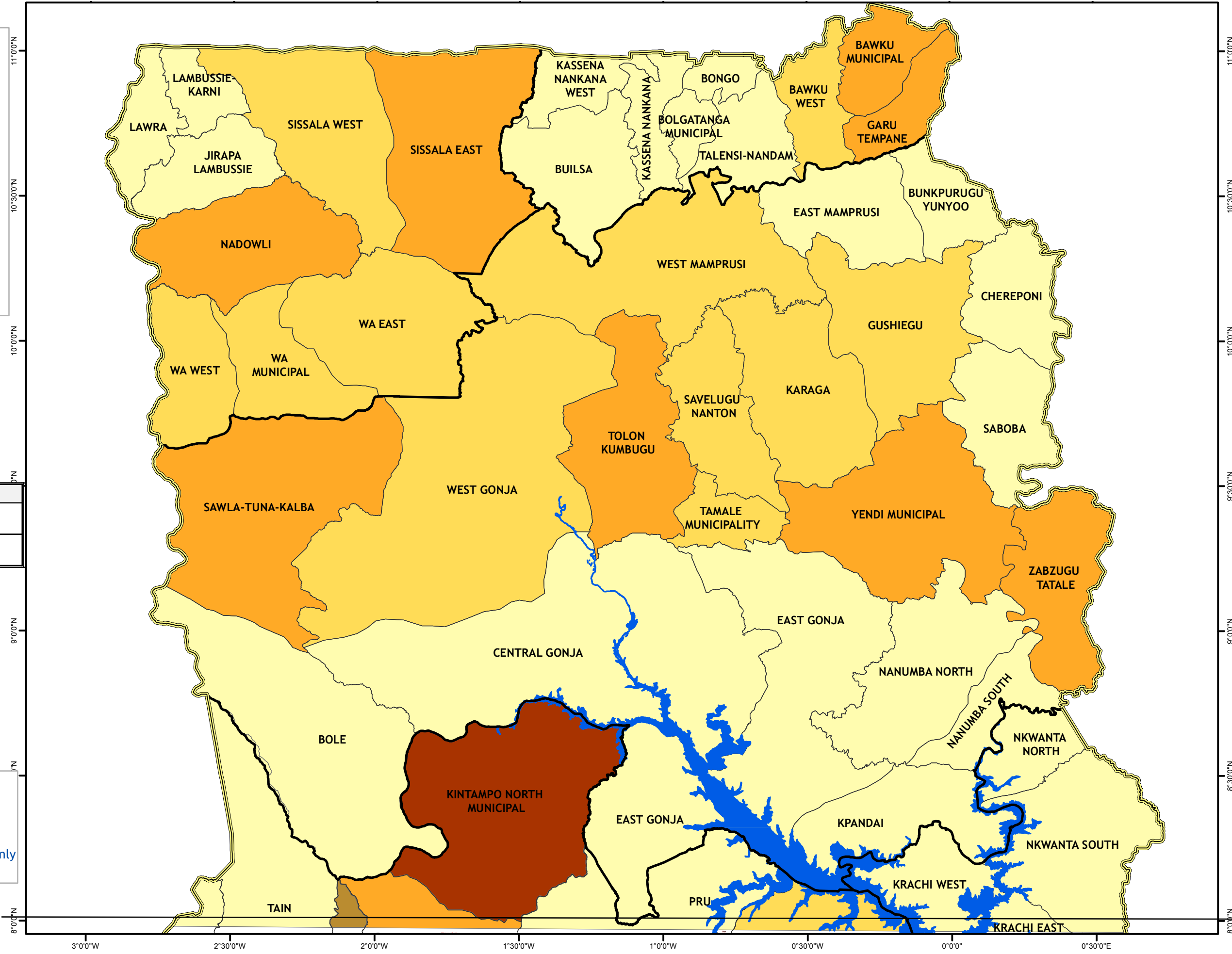
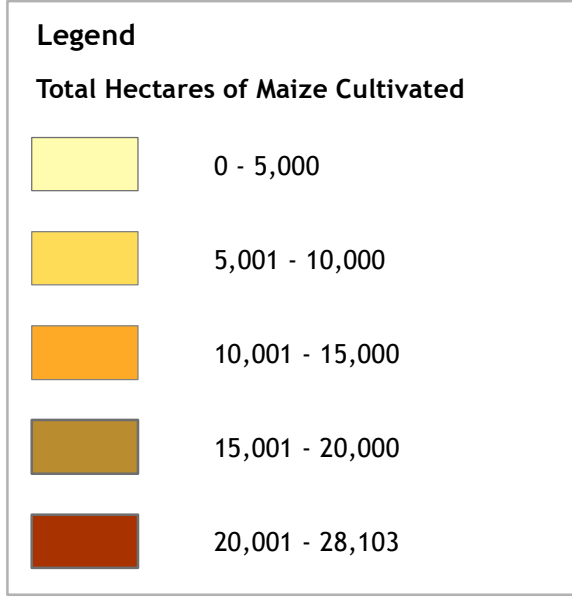
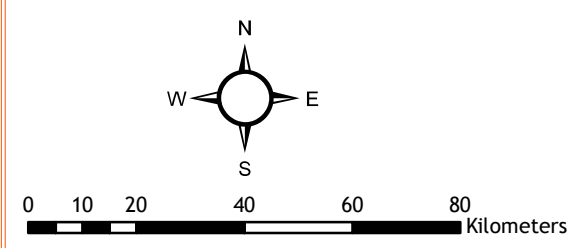




TOTAL HECTARES OF MAIZE CULTIVATED BY DISTRICT, 2013



| Layer | Data source | Year |
|-----------------------------------|--|------|
| Administrative | Ghana Statistical Service | 2011 |
| Boundary | Ghana Statistical Service | 2011 |
| Total Hectares of Crop cultivated | MoFA SRID Agricultural Production Data, 2013 | 2013 |



Map composed by the METSS project
 Date map was produced: Feb23, 2015
 The administrative boundaries are indicative only