











# MAP SHOWING USAID & OTHER AGRIC SECTOR DP'S PRESENCE IN EAST GONJA

## Legend

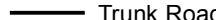


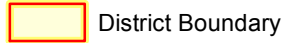

### USAID IP Presence

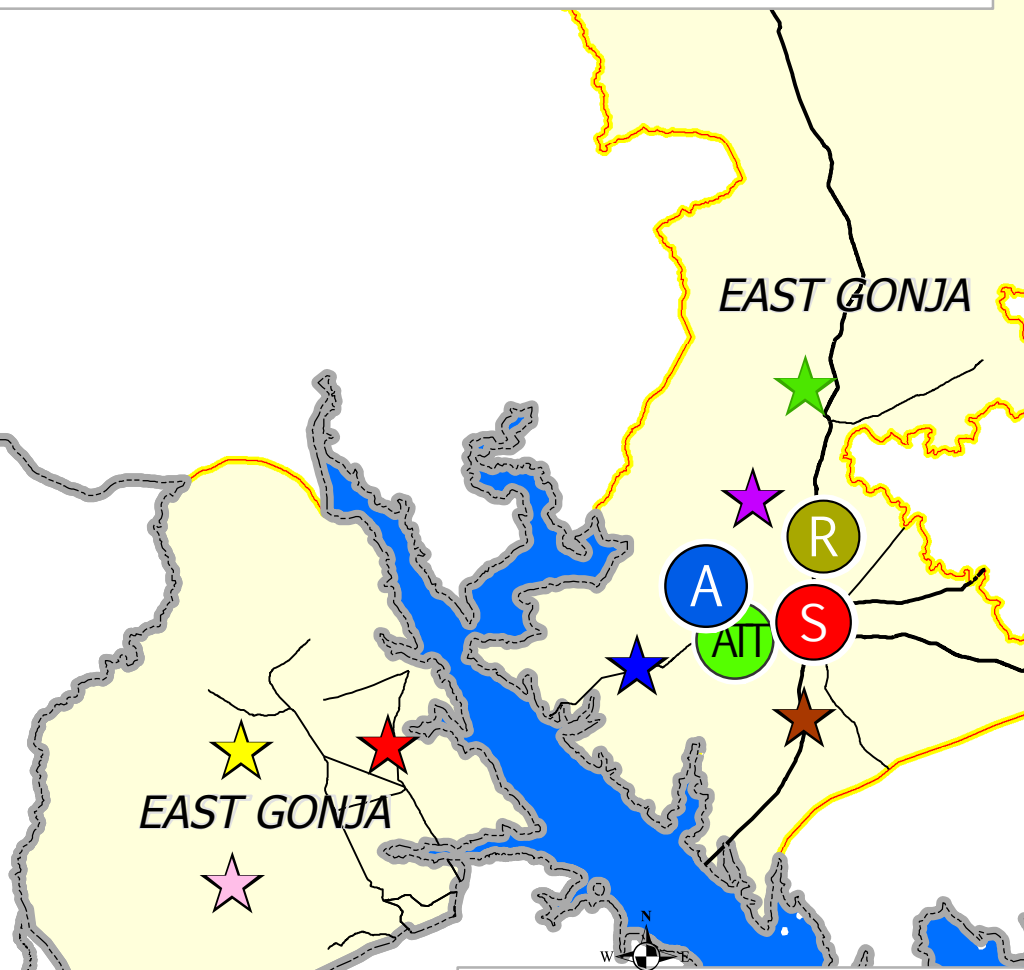
-  ATT Operational District
-  ADVANCE Demo site
-  RING Operational District
-  SARI Operational District

### Ag. Sector Development Partner Presence

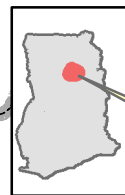
-  IFAD
-  IFAD
-  IFDC
-  USAID
-  WFP
-  WORLD BANK
-  GiZ

### Administrative Information

-  Trunk Road
-  Feeder Road
-  Regional Boundary
-  District Boundary
-  Volta Lake



### Location Map



East Gonja



**USAID | GHANA**  
FROM THE AMERICAN PEOPLE

Map prepared by  
**METSS**  
Monitoring, Evaluation and Technical Support Services



1:210,000

The administrative boundaries are indicative boundaries only  
2014 October 02