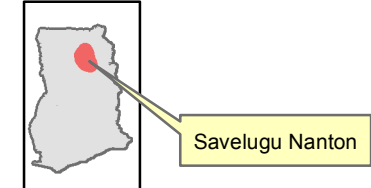






MAP SHOWING USAID & OTHER AGRIC SECTOR DP'S PRESENCE IN SAVELUGU NANTON

Location Map

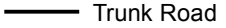
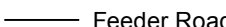




Legend








USAID IP Presence

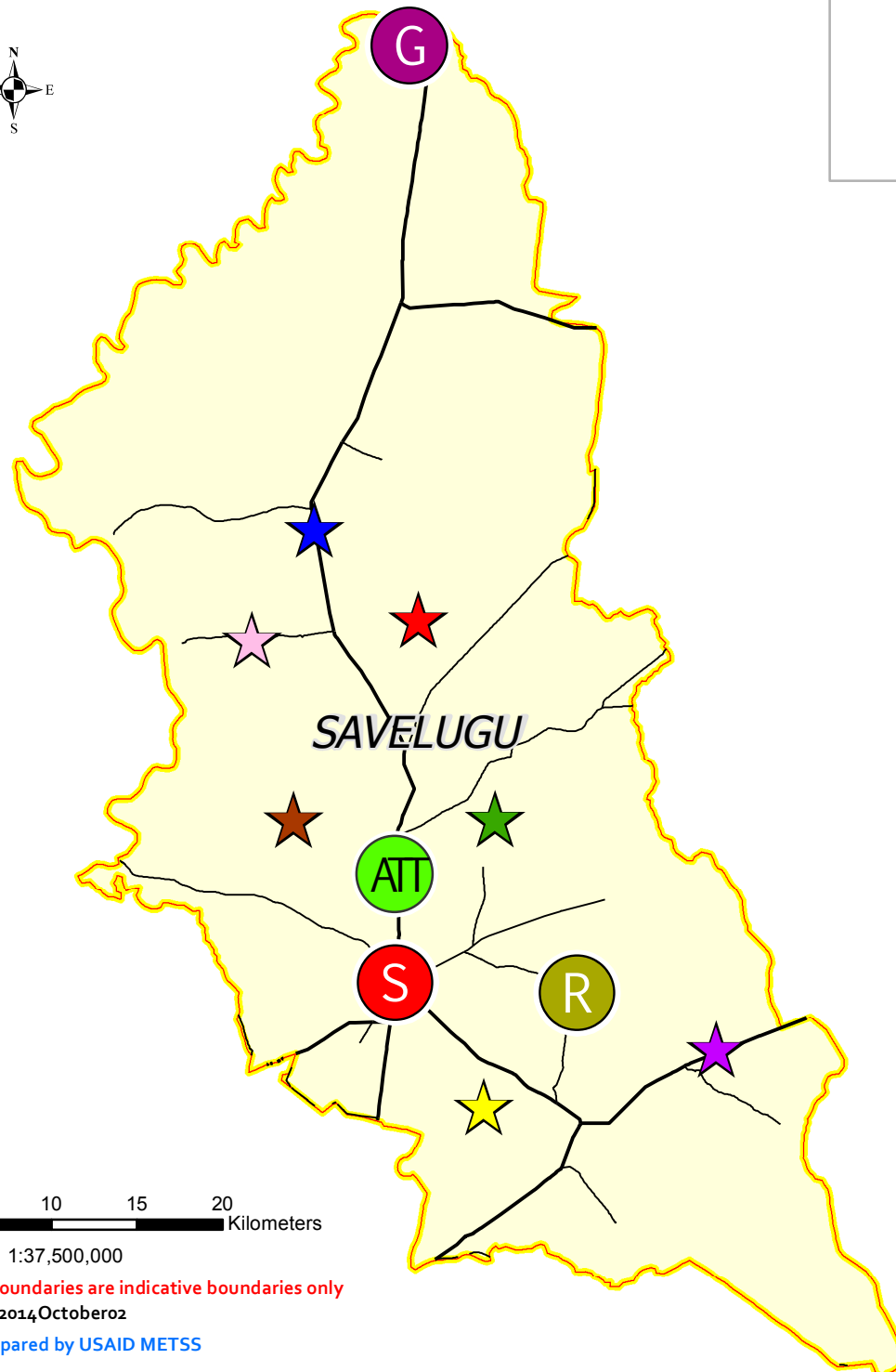
-  ATT Demo site
-  GCAP grantee
-  SARI Operational District
-  RING Operational District

Administrative Information

-  Trunk Road
-  Feeder Road
-  Regional Boundary
-  District Boundary

Ag. Sector Development Partner Presence

-  IFDC
-  IFAD
-  IFDC
-  USAID
-  WFP
-  WORLD BANK
-  GiZ



0 2.5 5 10 15 20 Kilometers

1:37,500,000

The administrative boundaries are indicative boundaries only

2014 October 02

Map prepared by USAID METSS



USAID | GHANA
FROM THE AMERICAN PEOPLE

Map Composed by:

METSS
Monitoring, Evaluation and Technical Support Services