









USAID FEED THE FUTURE TARGET DISTRICTS IN NORTHERN GHANA


Legend

-  District Boundary
-  Brong Ahafo region
-  Northern region
-  Upper East region
-  Upper West region
-  Volta region

Data Source:

Administrative Boundary Data - Ghana Statistical Service (GSS)

Year: 2011



Production Date: August 24, 2015



2°30'0"W 2°0'0"W 1°30'0"W 1°0'0"W 0°30'0"W 0°0'0" 0°30'0"E

11°0'0"N 10°30'0"N 10°0'0"N 9°30'0"N 9°0'0"N 8°30'0"N 8°0'0"N

11°0'0"N 10°30'0"N 10°0'0"N 9°30'0"N 9°0'0"N 8°30'0"N 8°0'0"N